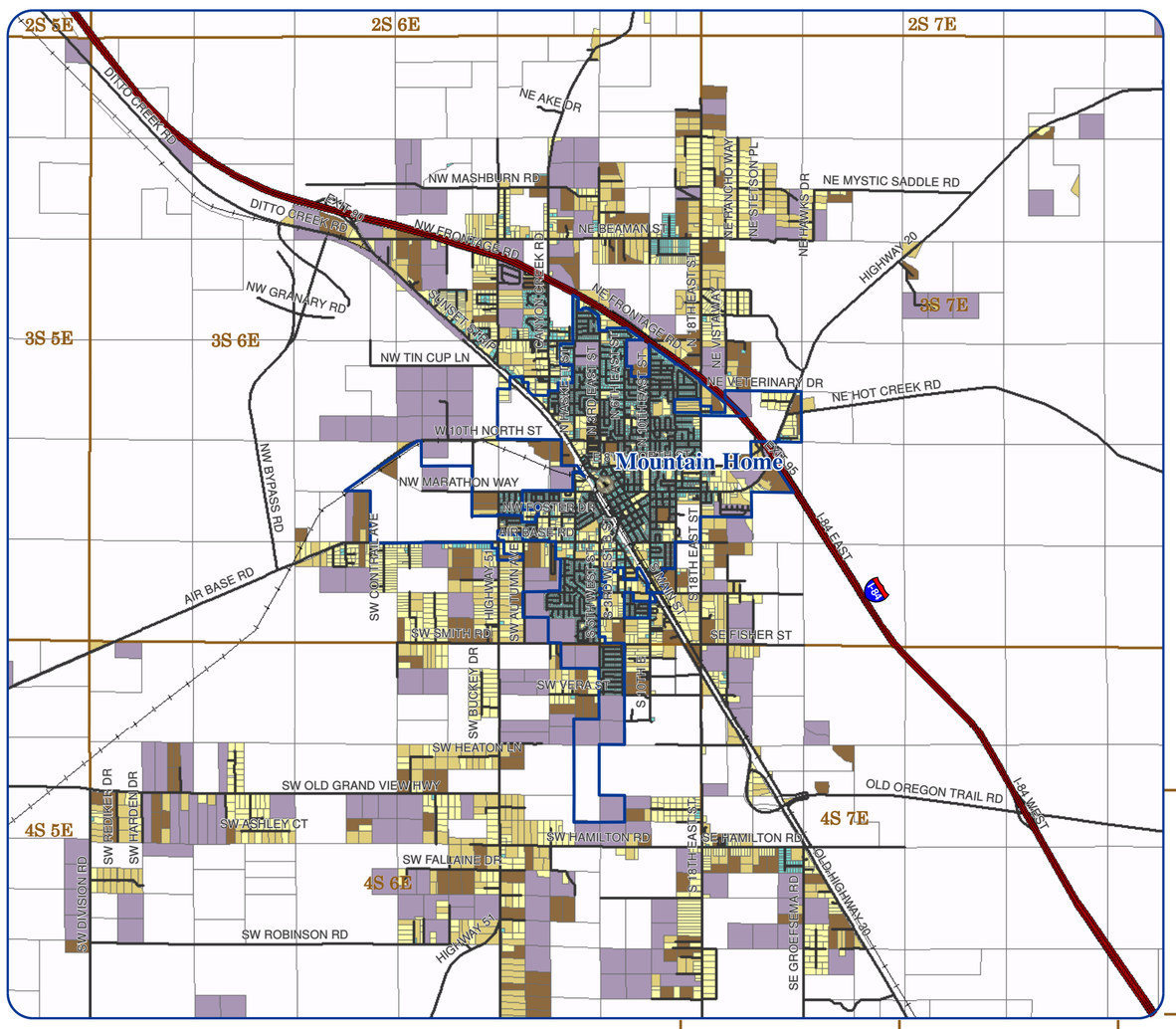

City of Mountain Home

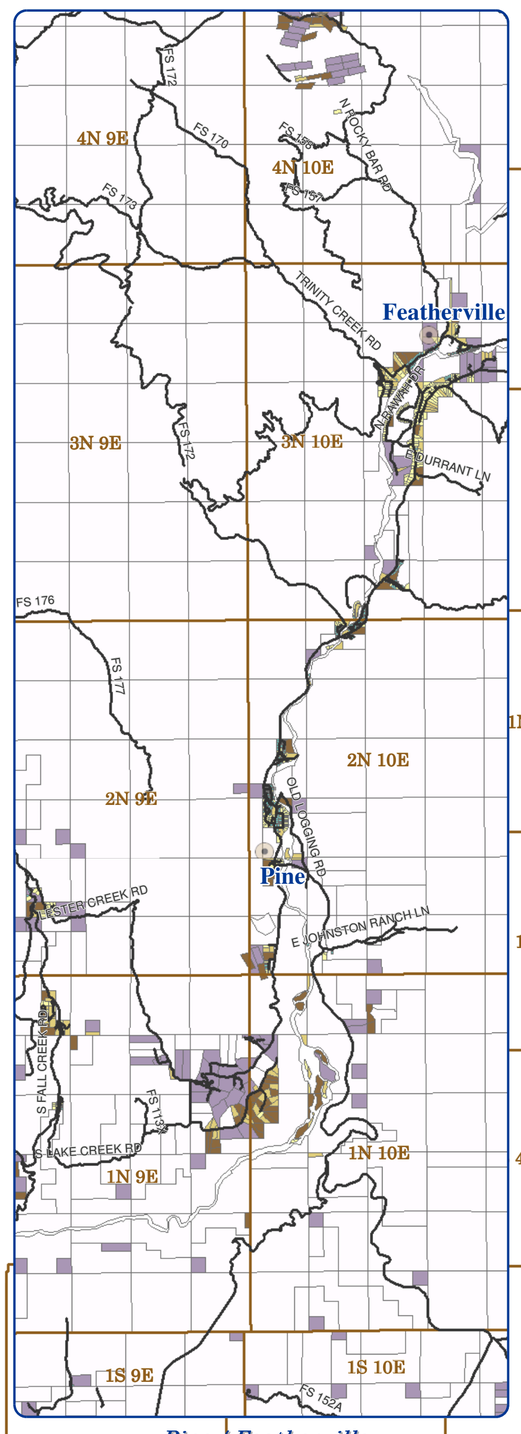

Pine / Featherville

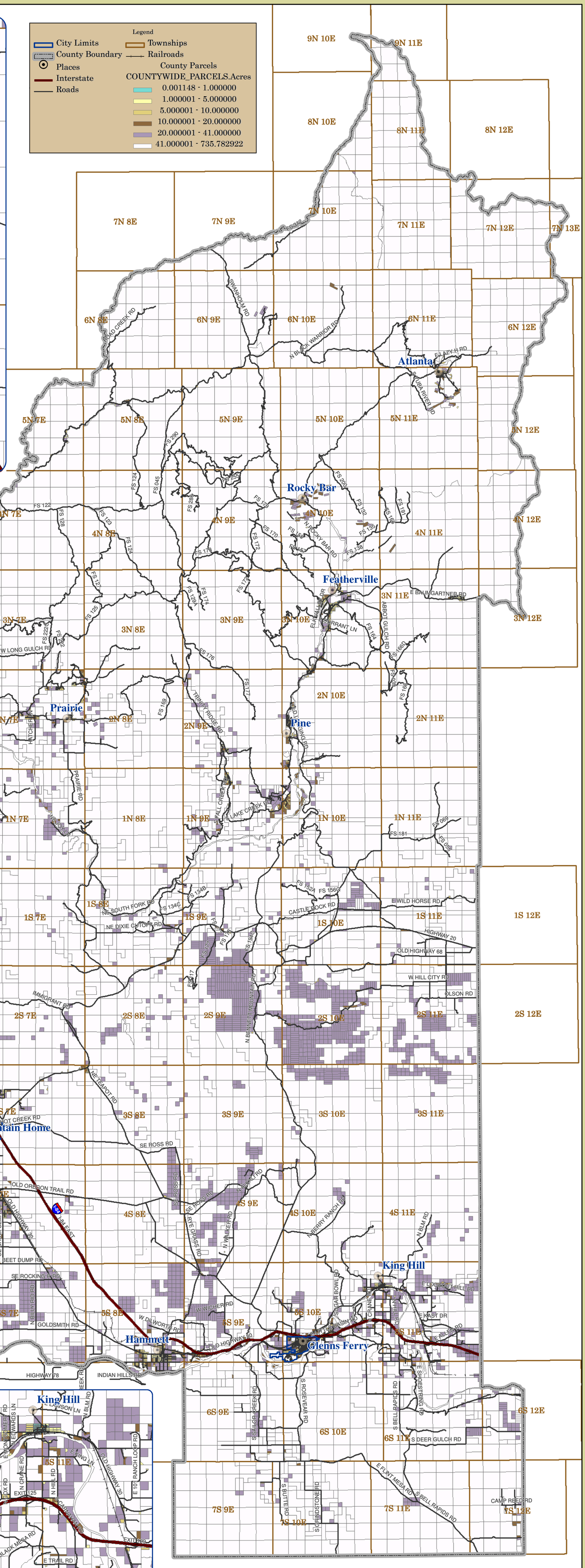

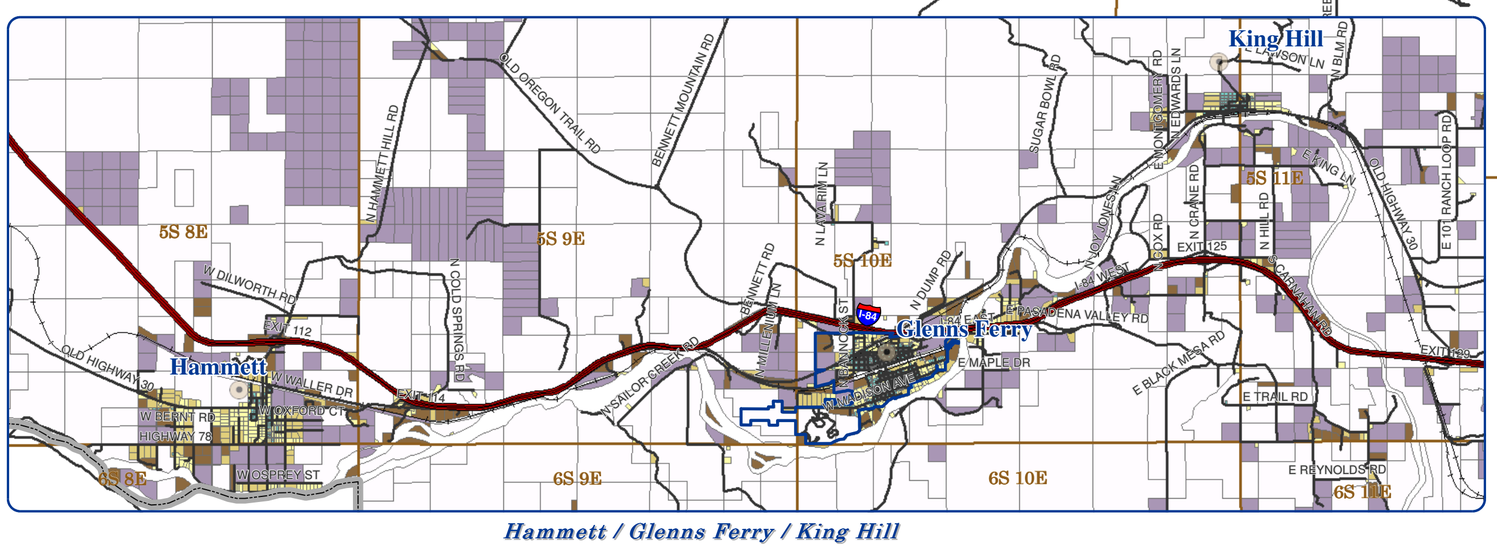

Hammett / Glenns Ferry / King Hill

Notes:
1. This map was created from various Elmore County GIS sources. This map is intended to be used as a reference only. Elmore County cannot accept liability with the accuracy of information portrayed on this map.

Elmore County Comprehensive Plan - Parcel Size - Map 9

4 2 0 4 8
Miles

NORTH

P:\Active Work\Projects\CPA-2012-01-update\Maps\Draft #1